



THIS DOCUMENT HAS BEEN DIGITALLY SIGNED AND SEALED BY:  
**Jason Ingram** Digitally signed by Jason Ingram  
 Date: 2024.01.16 07:07:28 -05'00'

PRINTED COPIES OF THIS DOCUMENT ARE NOT CONSIDERED SIGNED AND SEALED. THE SIGNATURE MUST BE VERIFIED ON THE ELECTRONIC DOCUMENTS.

COMPANY NAME: TDOT  
 ADDRESS: 7512 VOLKSWAGEN DRIVE

CITY, STATE: CHATTANOOGA, TN 37416  
 PE NAME, P.E. NO.: JASON MARK INGRAM, 00114814

THE ABOVE NAMED PROFESSIONAL ENGINEER SHALL BE RESPONSIBLE FOR THE FOLLOWING SHEETS IN ACCORDANCE OF TENN. CODE ANN. §62-2-306.

SHEET NAME	SHEET NO.
SIGNATURE SHEET .....	ROADWAY-SIGN2
ROADWAY INDEX AND STANDARD ROADWAY DRAWINGS .....	1A
UTILITY NOTES AND UTILITY OWNERS .....	3

YEAR	PROJECT NO.	SHEET NO.
2024	STP/HSIP-74(13)	ROADWAY-SIGN2
	06S074-F8-004	
	06S074-F3-004	

REVISION - LETTING 1-16-24: ADDED SHEET.

**STATE OF TENNESSEE  
 DEPARTMENT OF TRANSPORTATION**

**SIGNATURE  
 SHEET**



THIS DOCUMENT HAS BEEN DIGITALLY SIGNED AND SEALED BY:

**Jason Ingram** Digitally signed by Jason Ingram  
Date: 2024.01.03 15:18:36 -05'00'

PRINTED COPIES OF THIS DOCUMENT ARE NOT CONSIDERED SIGNED AND SEALED. THE SIGNATURE MUST BE VERIFIED ON THE ELECTRONIC DOCUMENTS.

COMPANY NAME: TDOT  
ADDRESS: 7512 VOLKSWAGEN DRIVE

CITY, STATE: CHATTANOOGA, TN 37416  
PE NAME, P.E. NO.: JASON MARK INGRAM, 00114814

THE ABOVE NAMED PROFESSIONAL ENGINEER SHALL BE RESPONSIBLE FOR THE FOLLOWING SHEETS IN ACCORDANCE OF TENN. CODE ANN. §62-2-306.

SHEET NAME	SHEET NO.
SIGNATURE SHEET .....	ROADWAY-SIGN1
TITLE SHEET .....	1
ROADWAY INDEX AND STANDARD ROADWAY DRAWINGS .....	1A
ESTIMATED ROADWAY QUANTITIES .....	2
TYPICAL SECTIONS AND PAVEMENT SCHEDULE .....	2B
GENERAL NOTES.....	2C
SPECIAL NOTES.....	2D
ENVIRONMENTAL NOTES.....	2E
TABULATED QUANTITIES .....	2F
UTILITY NOTES AND UTILITY OWNERS.....	3
PAVEMENT EDGE DROP-OFF NOTES FOR TRAFFIC CONTROL.....	T1

YEAR	PROJECT NO.	SHEET NO.
2024	STP/HSIP-74(13)	ROADWAY-SIGN1
	06S074-F8-004	
	06S074-F3-004	

**STATE OF TENNESSEE  
DEPARTMENT OF TRANSPORTATION**

**SIGNATURE  
SHEET**

Index Of Sheets  
SEE SHEET NO. 1A

# STATE OF TENNESSEE DEPARTMENT OF TRANSPORTATION BUREAU OF ENGINEERING

## BRADLEY COUNTY

STATE ROUTE 74 (US-11)  
FROM NORTH OF INMAN STREET (LM 13.87)  
TO NORTH OF SR-60 (LM 15.46)  
(INCLUDES SB SECTION LM 0.00 - LM 0.41)  
**RESURFACE & SAFETY**

**NIGHT WORK, COLD PLANE, RESURFACE AND PAVEMENT MARKINGS**

STATE HIGHWAY NO. 74 F.A.H.S. NO. 11

06S074-F3-004  
06S074-F8-004  
END PROJECT NO. STP/HSIP-74(13) RESURFACE & SAFETY  
LM 15.46

06S074-F3-004  
06S074-F8-004  
BEGIN PROJECT NO. STP/HSIP-74(13) RESURFACE & SAFETY  
LM 13.87

**SPECIAL NOTES**

PROPOSALS MAY BE REJECTED BY THE COMMISSIONER IF ANY OF THE UNIT PRICES CONTAINED THEREIN ARE OBVIOUSLY UNBALANCED, EITHER EXCESSIVE OR BELOW THE REASONABLE COST ANALYSIS VALUE.

THIS PROJECT TO BE CONSTRUCTED UNDER THE STANDARD SPECIFICATIONS OF THE TENNESSEE DEPARTMENT OF TRANSPORTATION DATED JANUARY 1, 2021 AND ADDITIONAL SPECIFICATIONS AND SPECIAL PROVISIONS CONTAINED IN THE PLANS AND IN THE PROPOSAL CONTRACT.

TDOT ROAD SP. SV. 2: JASON INGRAM, PE

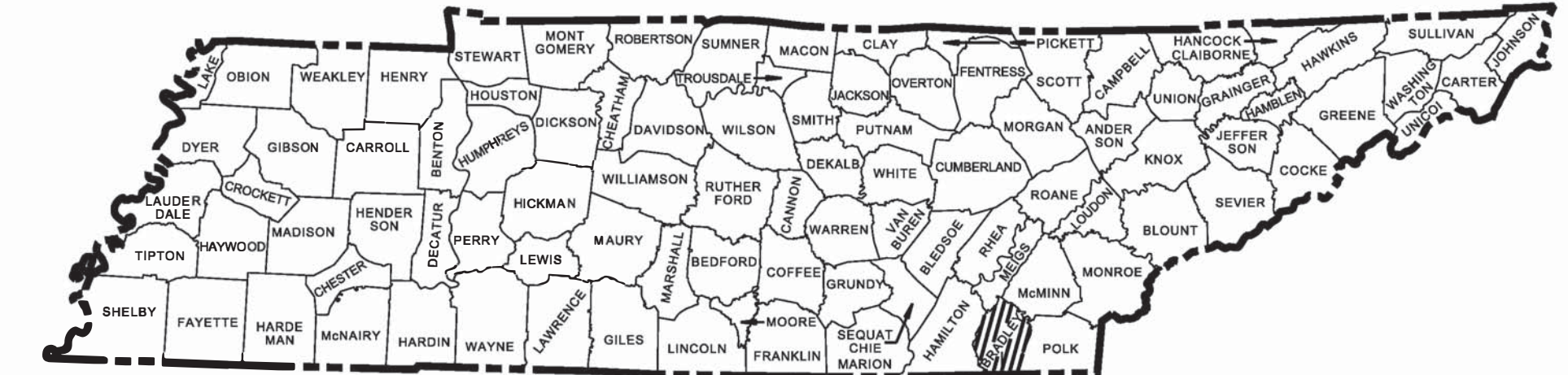
DESIGNER: NICK MILLER CHECKED BY: JOSEPH BURCHFIELD, PE

P.E. NO. 98023-4217-04

PIN NO. 131319.00 (SR-74)


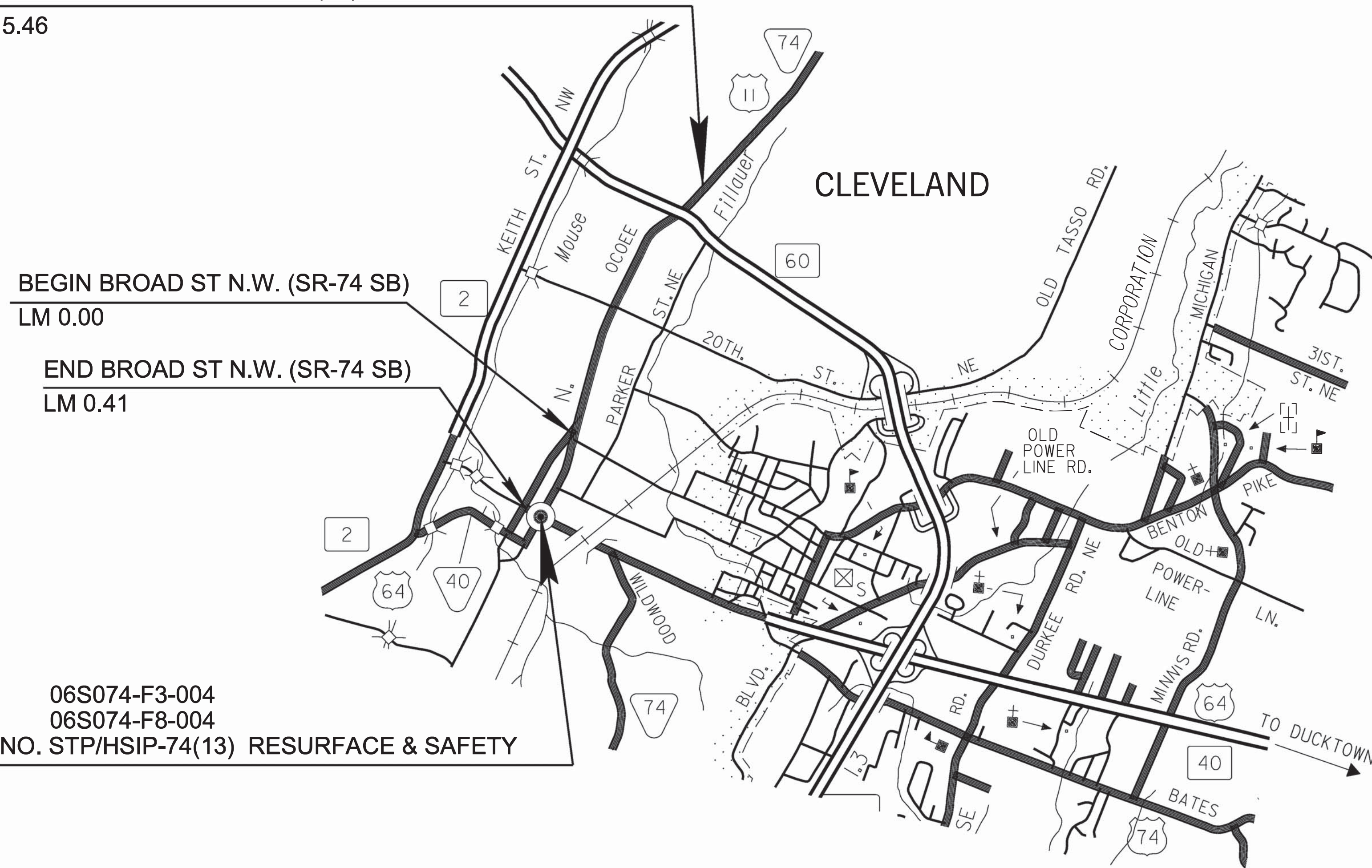
DOES THIS PROJECT QUALIFY FOR UTILITY CHAPTER 86	YES	NO X
WORK ZONE SIGNIFICANCE DETERMINATION		
SIGNIFICANT	YES	NO X

TENN.	YEAR	SHEET NO.
	2024	1
FED. AID PROJ. NO.	STP/HSIP-74(13)	
STATE PROJ. NO.	06S074-F8-004, 06S074-F3-004	



PROJECT LOCATION  
SR 74 - NO BRIDGES WITHIN PROJECT LIMITS

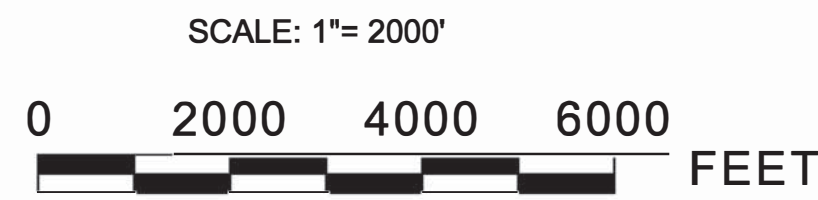
NO EXCLUSIONS



APPROVED: *Will Reid*  
WILL REID, CHIEF ENGINEER

DATE: \_\_\_\_\_

APPROVED: *Howard H. Eley*  
HOWARD H. ELEY, COMMISSIONER



PROJECT LENGTH 2.00 MILES  
TOTAL LANE MILES RESURFACED 4.98 MILES

SR 74 TRAFFIC DATA	
ADT (2024)	11,360
POSTED SPEED	
LM 13.87 - LM 13.91	35 MPH
LM 13.91 - LM 15.07	45 MPH
LM 15.07 - LM 15.17	35 MPH
LM 15.17 - LM 15.46	45 MPH

U.S. DEPARTMENT OF TRANSPORTATION  
FEDERAL HIGHWAY ADMINISTRATION

APPROVED: \_\_\_\_\_  
DIVISION ADMINISTRATOR DATE

1/2/2024 11:07:10 AM M:\Design County Folders\Design Resurfacing Folders\Resurf 2024\State Routes\131319-00 Bradley-74\LA101-001-TitleSheet.dgn

TYPE	YEAR	PROJECT NO.	SHEET NO.
RESURF	2024	STP/HSIP-74(13)	1A
		06S074-F8-004	
		06S074-F3-004	

REVISION - LETTING 1-16-24:  
ADDED ROADWAY-SIGN2 TO INDEX.

## ROADWAY INDEX

SHEET NAME	SHEET NO.
SIGNATURE SHEETS.....	ROADWAY-SIGN2
.....	ROADWAY-SIGN1
TITLE SHEET .....	1
ROADWAY INDEX AND STANDARD ROADWAY DRAWINGS .....	1A
ESTIMATED ROADWAY QUANTITIES .....	2
TYPICAL SECTIONS AND PAVEMENT SCHEDULE .....	2B
GENERAL NOTES.....	2C
SPECIAL NOTES.....	2D
ENVIRONMENTAL NOTES.....	2E
TABULATED QUANTITIES .....	2F
UTILITY NOTES, AND UTILITY OWNERS.....	3
PAVEMENT EDGE DROP-OFF NOTES FOR TRAFFIC CONTROL .....	T1

NOTE:  
THE ALPHABETICAL LETTERS "I", "O" & "Q" ARE NOT USED IN THE NUMBERING OF SHEETS.  
NO PROJECT COMMITMENTS INCLUDED IN THE SET OF PLANS  
SHEET 2A SERIES NOT INCLUDED IN THE SET OF PLANS.

## STANDARD ROADWAY DRAWINGS

DWG.	REV.	DESCRIPTION
<b>10-100.00 STANDARD ROADWAY TITLE SHEET, ABBREVIATIONS, AND LEGENDS</b>		
RD-TP-1	09-26-16	STANDARD ROADWAY DRAWINGS TITLE SHEET
RD-A-1	02-20-20	STANDARD ABBREVIATIONS A THROUGH L
RD-A-2		STANDARD ABBREVIATIONS M THROUGH Z
RD-L-1	02-20-20	STANDARD LEGEND
RD-L-1A		STANDARD LEGEND
<b>10-108.00 DESIGN - TRAFFIC CONTROL</b>		
T-M-1	06-28-19	DETAILS OF PAVEMENT MARKINGS FOR CONVENTIONAL ROADS AND MARKING ABBREVIATIONS
T-M-2	06-28-19	DETAILS OF PAVEMENT MARKINGS FOR CONVENTIONAL ROADS
T-M-3	07-07-23	MARKING STANDARDS FOR TRAFFIC ISLANDS, PAVED SHOULDERS AND MEDIANS FOR CONVENTIONAL ROADS
T-M-4	07-17-20	STANDARD INTERSECTION PAVEMENT MARKINGS
T-M-4A	03-01-23	STANDARD UNSIGNALIZED MID-BLOCK CROSSING
T-M-9	05-01-23	PAVEMENT MARKING AND SIGNING DETAILS FOR RAMP INTERSECTIONS
T-M-9A		PAVEMENT MARKING AND SIGNING DETAILS FOR RAMP INTERSECTIONS
T-M-9B		PAVEMENT MARKING AND SIGNING DETAILS FOR RAMP INTERSECTIONS
T-WZ-10	04-02-12	ADVANCE ROAD WORK SIGNING ON HIGHWAYS AND FREEWAYS
T-WZ-11	03-04-21	ONE LANE CLOSURE DETAIL ON DIVIDED HIGHWAYS
T-WZ-FAB1		FLASHING YELLOW ARROW BOARD

SEALED BY



STATE OF TENNESSEE  
DEPARTMENT OF TRANSPORTATION

ROADWAY INDEX  
AND  
STANDARD  
ROADWAY  
DRAWINGS

TYPE	YEAR	PROJECT NO.	SHEET NO.
RESURF	2024	STP/HSIP-74(13)	2
		06S074-F8-004	
		06S074-F3-004	

ESTIMATED ROADWAY QUANTITIES					
ITEM NO.	DESCRIPTION	UNIT	QUANTITY	QUANTITY	TOTAL QUANTITY
			06S074-F8-004	06S074-F3-004	
(1)	307-02.08 ASPHALT CONCRETE MIX (PG70-22) (BPMB-HM) GRADING B-M2	TON	4878		4878
(2)	403-02.01 TRACKLESS TACK COAT	TON	38		38
(4)	411-01.21 LONGITUDINAL JOINT SEALANT	L.M.	4.2		4.2
(3)	411-02.10 ACS MIX(PG70-22) GRADING D	TON	2894		2894
(5)	415-01.01 COLD PLANING BITUMINOUS PAVEMENT	TON	7178		7178
(6)(7)	611-09.01 ADJUSTMENT OF EXISTING CATCHBASIN	EACH		30	30
(8)	712-01 TRAFFIC CONTROL	LS	1		1
	712-04.01 FLEXIBLE DRUMS (CHANNELIZING)	EACH	70		70
(7)	712-06 SIGNS (CONSTRUCTION)	S.F.	1630		1630
	712-08.03 ARROW BOARD (TYPE C)	EACH	2		2
	713-16.01 CHANGEABLE MESSAGE SIGN UNIT	EACH	6		6
(9)	716-02.04 PLASTIC PAVEMENT MARKING(CHANNELIZATION STRIPING)	S.Y.	13		13
(9)	716-02.05 PLASTIC PAVEMENT MARKING (STOP LINE)	L.F.	975		975
(9)	716-02.06 PLASTIC PAVEMENT MARKING (TURN LANE ARROW)	EACH	27		27
(9)(10)	716-02.09 PLASTIC PAVEMENT MARKING (LONGITUDINAL CROSS-WALK)	L.F.		1007	1007
(9)	716-03.01 PLASTIC WORD PAVEMENT MARKING (ONLY)	EACH	3		3
(9)	716-03.07 PLASTIC WORD PAVEMENT MARKING (STOP)	EACH	2		2
(9)	716-03.08 PLASTIC WORD PAVEMENT MARKING (PED-XING)	EACH		2	2
(9)	716-04.01 PLASTIC PAVEMENT MARKING (STRAIGHT-TURN ARROW)	EACH	1		1
(9)	716-04.05 PLASTIC PAVEMENT MARKING (STRAIGHT ARROW)	EACH	5		5
(9)	716-04.10 PLASTIC PAVEMENT MARKING (HANDICAP SYMBOL)	EACH		2	2
(9)	716-04.12 PLASTIC PAVEMENT MARKING (YIELD LINE)	S.F.		15	15
(11)	716-05.01 PAINTED PAVEMENT MARKING (4" LINE)	L.M.	13.4		13.4
(11)	716-05.05 PAINTED PAVEMENT MARKING (STOP LINE)	L.F.	1950		1950
	716-12.02 ENHANCED FLATLINE THERMO PVMT MRKNG (6IN LINE)	L.M.	6.7		6.7
	717-01 MOBILIZATION	LS	1		1

### FOOTNOTES

- (1) INCLUDES 363 TONS FOR STREETS.
- (2) INCLUDES 2.8 TONS FOR STREETS, AND 0.2 TONS FOR BUSINESS ENTS AND DRIVEWAYS.
- (3) INCLUDES 213 TONS FOR STREETS, AND 34 TONS FOR BUSINESS ENTS AND DRIVEWAYS.
- (4) USE CRAFTCO PAVEMENT JOINT ADHESIVE #34524, PAVON JOINT ADHESIVE BY PAVON CORPORATION OR DENSO RE-INSTATEMENT TAPE.
- (5) INCLUDES 549 TONS FROM STREETS, AND 29 TONS FROM BUSINESS ENTS.
- (6) UPGRADE CATCHBASINS WITH NEW GRATES AND ADJUSTMENTS. COST TO INCLUDE REMOVAL OF EXISTING GRATE AND REPLACE WITH BICYCLE FRIENDLY GRATES WHERE APPLICABLE INCLUDING ALL MATERIAL, PARTS, LABOR, EQUIPMENT, MACHINERY, TOOLS, OR APPARATUS NECESSARY FOR REMOVAL AND INSTALLATION.
- (7) SEE SHEET 2F FOR TABULATION.
- (8) INCLUDES ALL COST ASSOCIATED WITH NIGHT TIME WORK ZONE LIGHTING.
- (9) CONTRACTOR MAY ELECT TO SUBSTITUTE PREFORMED PLASTIC FOR THERMOPLASTIC. PREFORMED PLASTIC SHALL BE PAID FOR AT THE SAME UNIT PRICE AS BID FOR THERMOPLASTIC.
- (10) EXISTING CROSS-WALKS TO BE RE-STRIPED AS LONGITUDINAL CROSS-WALKS.
- (11) FOR TEMPORARY PAVEMENT MARKINGS ON FIRST LIFT COLD PLANED SURFACE AND B-M2 LEVELING LAYER.

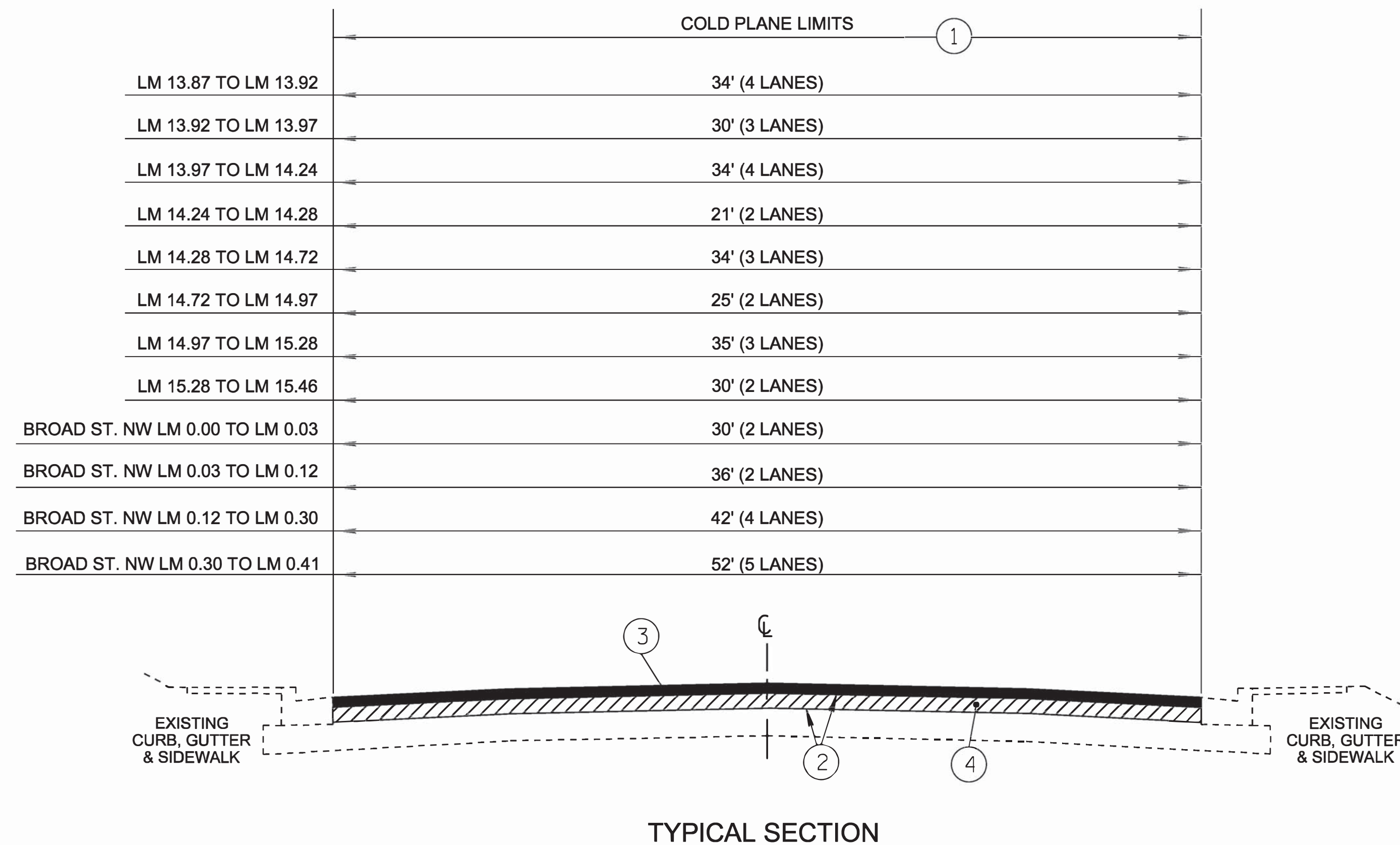
SEALED BY



STATE OF TENNESSEE  
DEPARTMENT OF TRANSPORTATION


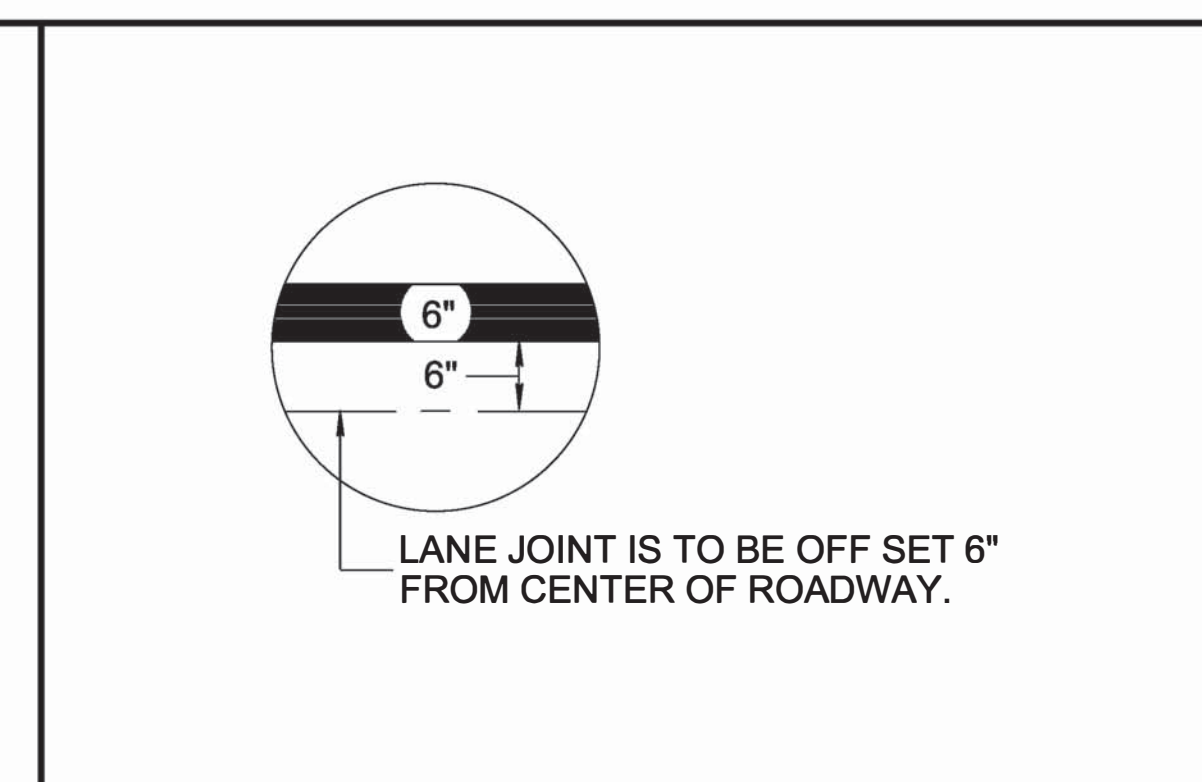
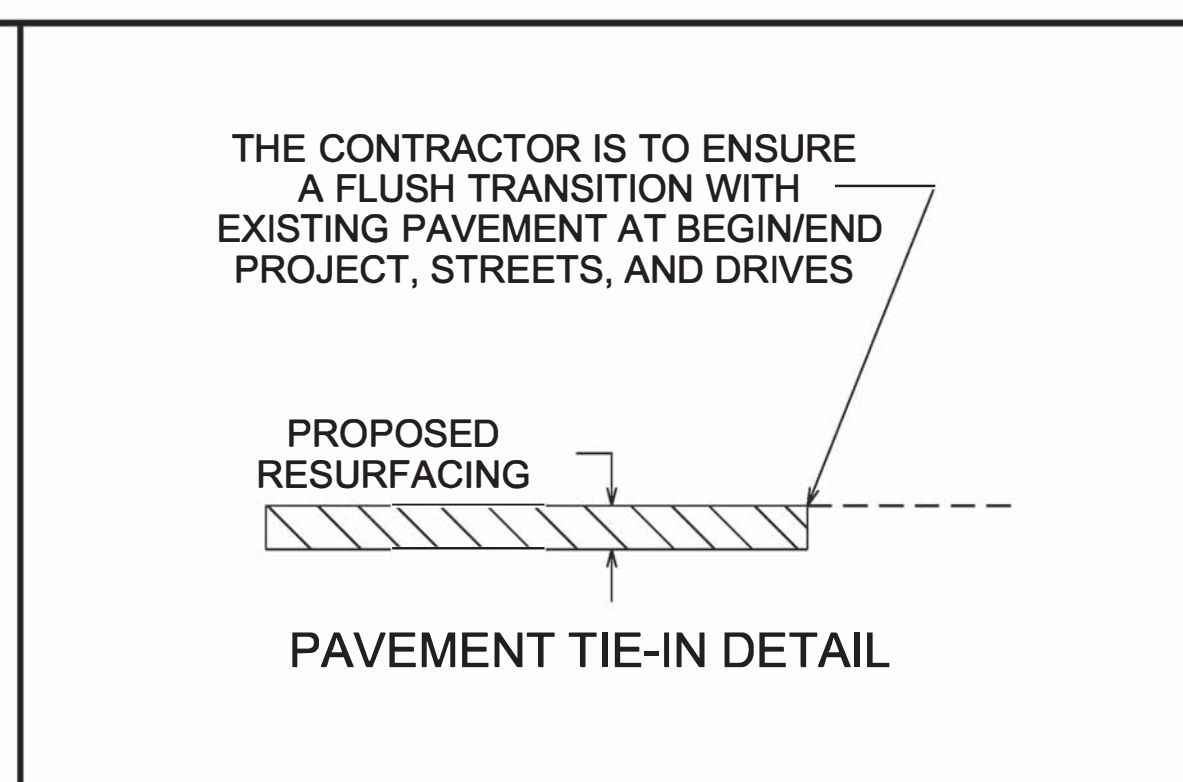
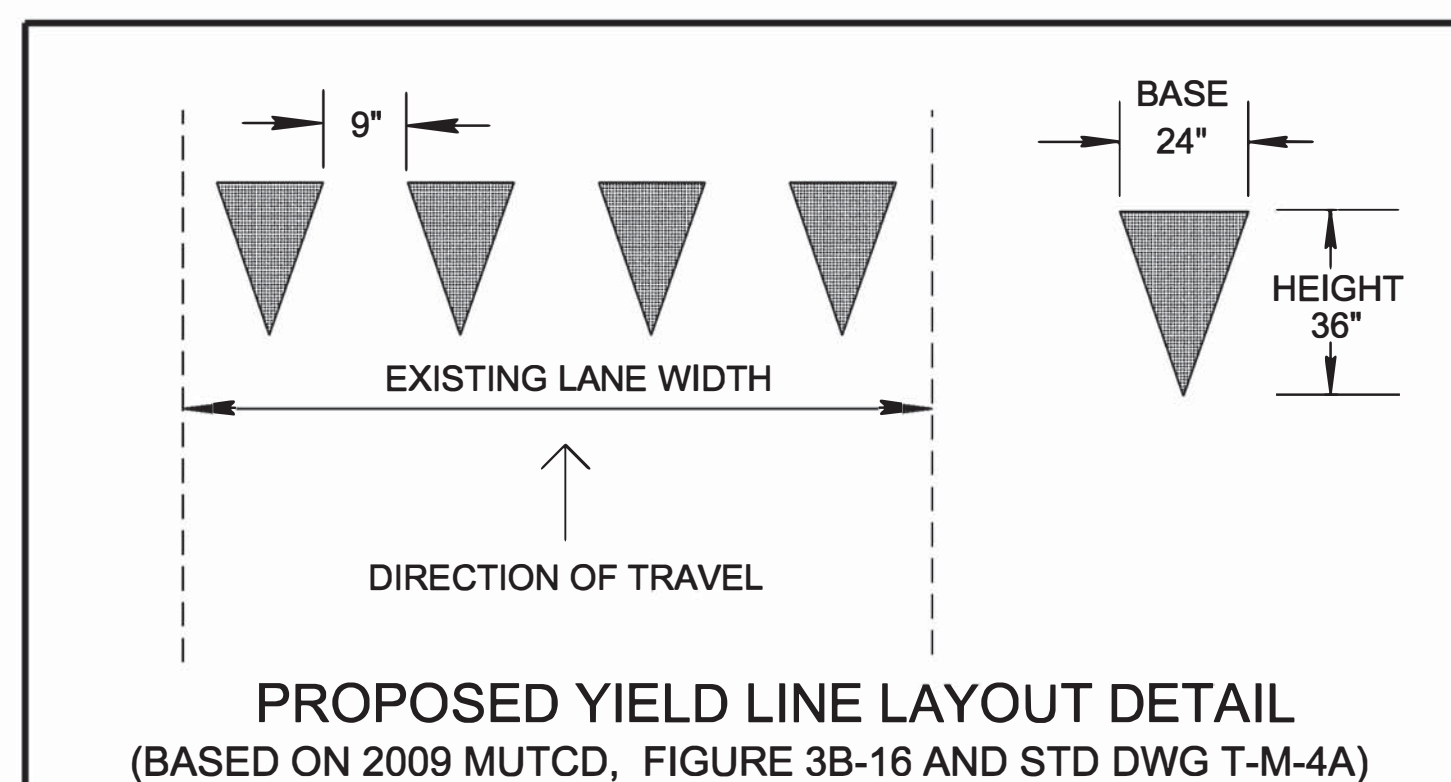
ESTIMATED  
ROADWAY  
QUANTITIES

TYPE	YEAR	PROJECT NO.	SHEET NO.
RESURF	2024	STP/HSIP-74(13)	2B
		06S074-F8-004	
		06S074-F3-004	



- (A) THE PAVING OF THE B-M2 MIX SHALL RUN CONCURRENTLY THE SAME DAY AS SECOND LIFT OF COLD PLANING OCCURS.
- (B) INTELLIGENT COMPACTION SHALL BE USED.
- (C) LONGITUDINAL JOINT SEALANT (ITEM 411-01.21) SHALL BE USED ON LANE JOINTS.

PROPOSED PAVEMENT SCHEDULE	
<b>① COLD PLANING 3.25" THICK @ 341.25 LBS/SY</b> TO BE MILLED IN 2 LIFTS: 1ST LIFT 1.25" @ 131.25 LBS/SY, 2ND LIFT 2.0" @ 210 LBS/SY ITEM NO. 415-01.01 COLD PLANING BITUMINOUS PAVEMENT, TON	<b>③ SURFACE MIX 1.25" THICK @ 132.5 LBS/SY</b> ITEM NO. 411-02.10 ACS MIX (PG70-22) GRADING "D", TON
<b>② TRACKLESS TACK COAT (TC)</b> SEE 403.05 FOR DETERMINING APPLICATION RATE IN THE FIELD. ITEM NO. 403-02.01 TRACKLESS TACK COAT (TC), TON	<b>④ LEVELING MIX 2.0" THICK @ 226 LBS/SY</b> ITEM NO. 307-02.08 ACS MIX (PG70-22) (BPMB-HM) GRADING "B-M2", TON



SR-74

STATE OF TENNESSEE  
DEPARTMENT OF TRANSPORTATION

TYPICAL  
SECTIONS AND  
PAVEMENT  
SCHEDULE

1/2/2024 11:08:18 AM M:\Design County Folders\Design Resurfacing Folders\Resurr 2024\State Routes\131319-00 Bradley-74LJA\01-02C-General Notes.dgn

# GENERAL NOTES

## GRADING

- (1) ANY AREA THAT IS DISTURBED OUTSIDE LIMITS OF CONSTRUCTION DURING THE LIFE OF THIS PROJECT SHALL BE REPAIRED BY THE CONTRACTOR AT HIS EXPENSE.

## MISCELLANEOUS

- (3) NOTHING IN THE GENERAL NOTES OR SPECIAL PROVISIONS SHALL RELIEVE THE CONTRACTOR FROM HIS RESPONSIBILITIES TOWARD THE SAFETY AND CONVENIENCE OF THE GENERAL PUBLIC AND THE RESIDENTS ALONG THE PROPOSED CONSTRUCTION AREA.

## PAVEMENT MARKINGS

### TEMPORARY PAVEMENT MARKINGS ON INTERMEDIATE LAYERS

- (1) TEMPORARY PAVEMENT LINE MARKINGS ON INTERMEDIATE LAYERS OF PAVEMENT SHALL BE REFLECTIVE TAPE OR REFLECTORIZED PAINT INSTALLED TO PERMANENT STANDARDS AT THE END OF EACH DAY'S WORK. SHORT, UNMARKED SECTIONS SHALL NOT BE ALLOWED. THESE MARKINGS WILL BE MEASURED AND PAID FOR UNDER ITEM NO. 716-05.01, PAINTED PAVEMENT MARKING (4" LINE), L.M.

### FINAL PAVEMENT MARKING

- (8) PERMANENT PAVEMENT LINE MARKINGS SHALL BE 6" ENHANCED FLATLINE THERMOPLASTIC INSTALLED TO PERMANENT STANDARDS AT THE END OF EACH DAY'S WORK. SHORT UNMARKED SECTIONS SHALL NOT BE ALLOWED. PAVEMENT MARKINGS WILL BE MEASURED AND PAID FOR UNDER ITEM NO. 716-12.02, ENHANCED FLATLINE THERMO PVMT MRKNG (6IN LINE), L.M. THE CONTRACTOR SHALL HAVE THE OPTION OF USING REFLECTORIZED PAINT INSTALLED TO PERMANENT STANDARDS AT THE END OF EACH DAY'S WORK AND THEN INSTALLING THE PERMANENT MARKINGS AFTER THE PAVING OPERATION IS COMPLETED. THE TEMPORARY MARKINGS FOR THE FINAL SURFACE WILL NOT BE MEASURED AND PAID FOR DIRECTLY, BUT THE COSTS ARE TO BE INCLUDED IN THE PRICE BID FOR THE PERMANENT MARKINGS.

## PAVEMENT

### PAVING

- (2) THE CONTRACTOR SHALL BE REQUIRED TO COLD PLANE AND PAVE IN THE DIRECTION OF TRAFFIC.

### RESURFACING

- (4) WHERE DIRECTED BY THE TDOT ENGINEER, THE CONTRACTOR SHALL BE REQUIRED TO SHAPE PUBLIC SIDE ROADS, BUSINESS ENTRANCES, AND PRIVATE DRIVES, AS WELL AS CLEANING OF EXISTING DRAINS BEFORE PLACING MATERIALS. ALL COSTS ARE TO BE INCLUDED IN THE PRICE BID FOR OTHER ITEMS OF CONSTRUCTION.
- (7) ON CURB AND GUTTER SECTIONS, PUBLIC ROAD INTERSECTIONS SHALL BE RESURFACED TO THE END OF RADIUS. A SATISFACTORY TRANSITION FROM THE NEW PAVEMENT TO THE EXISTING GRADE OF THE INTERSECTING PUBLIC ROAD SHALL BE PROVIDED.
- (8) ON URBAN TYPICAL SECTIONS, (CURB AND GUTTER), RESIDENTIAL DRIVEWAYS AND BUSINESS ENTRANCES SHALL HAVE A MINIMUM WIDTH OF MATERIAL NOT LESS THAN ONE FOOT USED IN THE TRANSITION TO FEATHER THE PAVEMENT EDGE.
- (9) IN ALL CASES, THE LENGTH OF THE PAVEMENT TRANSITION, THE THICKNESS AND WIDTH OF THE RESURFACING AND ANY ADDITIONAL PAVEMENT MATERIALS SHALL BE AS DIRECTED BY THE TDOT ENGINEER.

### SIGNING

- (12) ALL SIGNS WHICH INTERFERE WITH CONSTRUCTION WILL BE RELOCATED OUTSIDE LIMITS OF CONSTRUCTION BY THE CONTRACTOR. UPON COMPLETION OF CONSTRUCTION, THE CONTRACTOR WILL RESTORE THE SIGNS TO ORIGINAL LOCATION. THE CONTRACTOR SHALL CHECK WITH THE REGIONAL TRAFFIC ENGINEER PRIOR TO MOVING ANY PERMANENT SIGNS.

### SIGNALIZATION


- (7) IF RESURFACING IS INCLUDED IN THE PROJECT, SIGNAL DETECTION LOOPS SHALL BE INSTALLED BEFORE THE FINAL SURFACE IS APPLIED.
- (8) ANY SIGNAL HEADS, WHEN VISIBLE TO DRIVERS BUT NOT OPERATIONAL, SHALL BE COMPLETELY COVERED.

- (11) THE PROJECT ENGINEER SHALL NOTIFY THE LOCAL GOVERNMENTAL AGENCY RESPONSIBLE FOR TRAFFIC CONTROL MAINTENANCE AT LEAST ONE DAY IN ADVANCE OF THE COLD PLANING ACTIVITY AT SIGNALIZED INTERSECTIONS WHERE DETECTOR LOOPS ARE ON THE PAVEMENT. THE MAINTAINING AGENCY WILL THEN BE RESPONSIBLE FOR DISCONNECTING THE LOOP DETECTORS AND MAKING ANY NECESSARY TIMING ADJUSTMENTS IN THE SIGNAL CONTROLLER PRIOR TO THE CONSTRUCTION.
- (13) LOOPS SHALL BE INSTALLED IN THE LEVELING COURSE IF A LEVELING COURSE IS PROVIDED.
- (14) LOOP REPLACEMENT SHALL BE IN ACCORDANCE WITH SECTION 730 OF THE STANDARD SPECIFICATIONS.

### CONSTRUCTION WORK ZONE & TRAFFIC CONTROL

- (1) ADVANCED WARNING SIGNS SHALL NOT BE DISPLAYED MORE THAN FORTY-EIGHT (48) HOURS BEFORE PHYSICAL CONSTRUCTION BEGINS. SIGNS MAY BE ERECTED UP TO ONE WEEK BEFORE NEEDED, IF THE SIGN FACE IS FULLY COVERED.
- (2) IF THE CONTRACTOR MOVES OFF THE PROJECT, HE SHALL COVER OR REMOVE ALL UNNEEDED SIGNS AS DIRECTED BY THE ENGINEER. COSTS OF REMOVAL, COVERING, AND REINSTALLING SIGNS SHALL NOT BE MEASURED AND PAID FOR SEPARATELY, BUT ALL COSTS SHALL BE INCLUDED IN THE ORIGINAL UNIT PRICE BID FOR ITEM NO. 712-06, SIGNS (CONSTRUCTION) PER SQUARE FOOT.
- (3) A LONG TERM BUT SPORADIC USE WARNING SIGN, SUCH AS A FLAGGER SIGN, MAY REMAIN IN PLACE WHEN NOT REQUIRED PROVIDED THE SIGN FACE IS FULLY COVERED.
- (4) TRAFFIC CONTROL DEVICES SHALL NOT BE DISPLAYED OR ERECTED UNLESS RELATED CONDITIONS ARE PRESENT NECESSITATING WARNING.
- (5) USE OF BARRICADES, PORTABLE BARRIER RAILS, AND DRUMS SHALL BE LIMITED TO THE IMMEDIATE AREAS OF CONSTRUCTION WHERE A HAZARD IS PRESENT. THESE DEVICES SHALL NOT BE STORED ALONG THE ROADWAY WITHIN THIRTY (30) FEET OF THE EDGE OF THE TRAVELED WAY BEFORE OR AFTER USE UNLESS PROTECTED BY GUARDRAIL, BRIDGE RAIL, AND/OR BARRIERS INSTALLED FOR OTHER PURPOSES FOR ROADWAYS WITH CURRENT ADT'S LESS THAN 1500 AND DESIGN SPEED OF LESS THAN 60 MPH. THIS DISTANCE SHALL INCREASE TO FORTY-FIVE (45) FEET FOR ROADWAYS WITH CURRENT ADT'S OF 1500 OR GREATER AND DESIGN SPEED OF 60 MPH OR GREATER OR ON THE OUTSIDE OF A HORIZONTAL CURVE. THESE DEVICES SHALL BE REMOVED FROM THE CONSTRUCTION WORK ZONE WHEN THE ENGINEER DETERMINES THEY ARE NO LONGER NEEDED. WHERE THERE IS INSUFFICIENT RIGHT-OF-WAY TO PROVIDE FOR THIS REQUIRED SETBACK, THE CONTRACTOR SHALL DETERMINE THE ALTERNATE LOCATIONS AND REQUEST THE ENGINEER'S APPROVAL TO USE THEM.
- (6) THE CONTRACTOR SHALL NOT BE PERMITTED TO PARK ANY VEHICLES OR CONSTRUCTION EQUIPMENT DURING PERIODS OF INACTIVITY, WITHIN THIRTY (30) FEET OF THE EDGE OF PAVEMENT WHEN THE LANE IS OPEN TO TRAFFIC UNLESS PROTECTED BY GUARDRAIL, BRIDGE RAIL, AND/OR BARRIERS INSTALLED FOR OTHER PURPOSES FOR ROADWAYS WITH CURRENT ADT'S LESS THAN 1500 AND DESIGN SPEED OF LESS THAN 60 MPH. THIS DISTANCE SHALL BE INCREASED TO FORTY-FIVE (45) FEET FOR ROADWAYS WITH CURRENT ADT'S OF 1500 OR GREATER AND DESIGN SPEED OF 60 MPH OR GREATER OR ON THE OUTSIDE OF A HORIZONTAL CURVE. PRIVATELY OWNED VEHICLES SHALL NOT BE ALLOWED TO PARK WITHIN THIRTY (30) FEET OF AN OPEN TRAFFIC LANE AT ANY TIME UNLESS PROTECTED AS DESCRIBED ABOVE FOR ROADWAYS WITH CURRENT ADT'S LESS THAN 1500 AND DESIGN SPEED OF LESS THAN 60 MPH. THIS DISTANCE SHALL BE INCREASED TO FORTY-FIVE (45) FEET FOR ROADWAYS WITH CURRENT ADT'S OF 1500 OR GREATER AND DESIGN SPEED OF 60 MPH OR GREATER OR ON THE OUTSIDE OF A HORIZONTAL CURVE. WHERE THERE IS INSUFFICIENT RIGHT-OF-WAY TO PROVIDE FOR THIS REQUIRED SETBACK, THE CONTRACTOR SHALL DETERMINE THE ALTERNATE LOCATIONS AND REQUEST THE ENGINEER'S APPROVAL TO USE THEM.
- (7) ALL DETOUR AND CONSTRUCTION SIGNING SHALL BE IN STRICT ACCORDANCE WITH THE MANUAL ON UNIFORM TRAFFIC CONTROL DEVICES.

TYPE	YEAR	PROJECT NO.	SHEET NO.
RESURF	2024	STP/HSIP-74(13)	2C
		06S074-F8-004	
		06S074-F3-004	



**STATE OF TENNESSEE  
DEPARTMENT OF TRANSPORTATION**

**GENERAL  
NOTES**

1/2/2024 11:09:04 AM M:\Design County Folders\Resurfacing Folders\Resurf 2024\State Routes\131319-00 Bradley-74\JA101-02D-Special Notes.dgn

# SPECIAL NOTES

TYPE	YEAR	PROJECT NO.	SHEET NO.
RESURF	2024	STP/HSIP-74(13)	2D
		06S074-F8-004	
		06S074-F3-004	

## MULTIMODAL

- (1) DURING CONSTRUCTION, IF THE CONSTRUCTION SUPERVISOR IDENTIFIES CURB RAMP LOCATIONS WITHIN THE PROJECT LIMITS WHERE THE TDOT ROADWAY STANDARDS CANNOT BE USED DUE TO SITE LIMITATIONS, A SKETCH OR PICTURE, SHOWING EXISTING CONDITIONS AS WELL AS PROPOSED MODIFICATIONS SHOULD BE SUBMITTED TO THE REGIONAL PROJECT DEVELOPMENT OFFICE THREE WEEKS PRIOR TO THE BEGINNING OF CURB RAMP CONSTRUCTION. THE OFFICE WILL REVIEW AND EVALUATE THE LOCATIONS TO DEVELOP PROPER CURB RAMP DESIGN THAT WILL MEET REGULATIONS.

## TRAFFIC CONTROL

- (1) THE CONTRACTOR SHALL MAKE PROVISIONS TO SAFELY CONTROL TRAFFIC INGRESS AT ALL ROADWAY ENTRANCES WITHIN THE FLAGGED WORK ZONE TO THE SATISFACTION OF THE TDOT PROJECT ENGINEER, ALL COST ASSOCIATED WITH THE CONTROLS WILL BE INCLUDED IN THE PRICE BID FOR TRAFFIC CONTROL.
- (2) EXISTING CONSTRUCTION, REGULATORY AND WARNING SIGNS WHICH CONFLICT WITH THE CONSTRUCTION SIGNING SHALL BE REMOVED DURING CONSTRUCTION AND REINSTALLED AS DIRECTED BY THE TDOT PROJECT ENGINEER. ALL COSTS TO BE INCLUDED IN THE PRICE BID FOR ITEM NO. 712-01, TRAFFIC CONTROL, PER LUMP SUM.
- (3) THE CONTRACTOR SHALL GIVE THE TDOT PROJECT ENGINEER A MINIMUM OF SEVEN (7) DAYS NOTICE PRIOR TO STARTING WORK SO THAT SUFFICIENT NOTICE CAN BE PREPARED AND DISTRIBUTED TO THE MEDIA.
- (4) IMMEDIATELY UPON COMPLETION OF EACH CONSTRUCTION PHASE, ALL TRAFFIC CONTROL ITEMS THAT ARE NOT NECESSARY FOR THE SUCCEEDING PHASE SHALL BE REMOVED, COVERED OR TURNED TO FACE AWAY FROM TRAFFIC.
- (5) THE CONTRACTOR SHALL PROVIDE FLAGGER AT EACH SIDEROAD WITHIN THE PAVING OPERATION.
- (6) A MINIMUM OF TWO (2) TYPE "C" ARROW BOARDS WILL BE REQUIRED. IF THE CONTRACTOR SCHEDULES HIS OPERATIONS SUCH THAT MORE THAN TWO (2) ARROW BOARDS ARE REQUIRED, THE COST OF ALL ADDITIONAL ARROW BOARDS WILL BE AT THE CONTRACTOR'S EXPENSE.
- (7) CHANGEABLE MESSAGE SIGNS UNITS (ITEM NO. 713-16.01) WILL BE REQUIRED ON THIS PROJECT. THE SIGNS WILL BE USED FOR ADVANCED WARNING OR AS DIRECTED BY THE ENGINEER.
- (8) MESSAGE BOARDS SHALL BE DISPLAYED A MINIMUM OF SEVEN (7) DAYS PRIOR TO STARTING WORK TO INFORM PUBLIC OF UPCOMING CONSTRUCTION PROJECT.
- (9) PRIOR TO DISPLAYING MESSAGES ON CHANGEABLE MESSAGE BOARDS, ALL MESSAGES SHALL BE APPROVED BY THE TDOT PROJECT ENGINEER AND REGION 2 TRAFFIC ENGINEER.
- (10) INFORMATION ON CHANGEABLE MESSAGE BOARDS SHALL BE UPDATED TO REFLECT CURRENT CONSTRUCTION CONDITIONS ACTIVITIES AT ALL TIMES.

## NIGHT WORK

- (1) ALL COST ASSOCIATED WITH NIGHT WORK ZONE LIGHTING SHALL BE INCLUDED IN ITEM 712-01.
- (2) THE CONTRACTOR SHALL COMPLY WITH SECTION 712.04 OF THE STANDARD SPECIFICATIONS FOR ROAD AND BRIDGE CONSTRUCTION REGARDING NIGHT WORK LIGHTING.
- (3) LIGHTS FOR NIGHT WORK TO BE APPROVED BY THE TDOT PROJECT ENGINEER.
- (4) NIGHT WORK SHALL BE DONE BETWEEN THE HOURS OF 8:00 PM AND 6:00 AM. ALL WORK TO BE DONE AT NIGHT SHALL BE DURING THESE HOURS. THIS INCLUDES CONSTRUCTION, MOBILIZATION OF EQUIPMENT AND PLACEMENT AND REMOVAL OF TRAFFIC CONTROL DEVICES.
- (5) ALL CONCRETE WORK FOR CATCHBASIN ADJUSTMENTS MAY BE INSTALLED DURING DAY TIME NON-PEAK HOURS 9:00 AM – 3:00 PM.
- (6) ALL CONSTRUCTION SIGNS THAT ARE TO REMAIN IN PLACE DURING CONSTRUCTION MAY BE INSTALLED DURING DAYTIME HOURS AS DIRECTED BY THE TDOT PROJECT ENGINEER.

## LANE CLOSURES

- (1) THE RESTRICTION OF TRAFFIC TO ONE LANE SHALL NOT EXCEED A ONE NIGHT'S PAVING OPERATION OR AS DIRECTED BY THE TDOT PROJECT ENGINEER.
- (2) THE CONTRACTOR SHALL KEEP ALL TRAFFIC LANES OPEN TO TRAFFIC DURING NON-WORKING HOURS AND/OR NON-WORK DAYS.
- (3) DAYTIME LANE CLOSURES WILL NOT BE ALLOWED UNLESS DIRECTED BY THE TDOT PROJECT ENGINEER.
- (4) THE CONTRACTOR SHALL NOT BE ALLOWED TO INTERRUPT TRAFFIC FLOW AND SHALL MAINTAIN ALL LANES OF TRAFFIC IN EACH DIRECTION ON THE FOLLOWING DAYS:
  - A. OFFICIAL STATE HOLIDAYS.
  - B. FRIDAY AT 6:00 AM UNTIL TUESDAY AT 8:00 PM, IF A STATE HOLIDAY OCCURS OR IS OBSERVED ON MONDAY.
  - C. THURSDAY AT 6:00 AM MONDAY AT 8:00 PM, IF A STATE HOLIDAY OCCURS OR IS OBSERVED ON FRIDAY.
  - D. DURING LOCAL FESTIVALS, GAMES OR EVENTS THAT COULD BE IMPEDED BY THE PAVING OPERATIONS WHERE AND AS DIRECTED BY THE TDOT PROJECT ENGINEER.

## PAVING

- (1) THE CONTRACTOR WILL BE REQUIRED TO PERFORM THE FOLLOWING WORK:
  - REMOVE ALL GARBAGE AND CONSTRUCTION DEBRIS FROM PROJECT. THE COST FOR THIS WILL BE INCLUDED IN THE PRICE BID FOR OTHER ITEMS OF CONSTRUCTION.
- (2) INTELLIGENT COMPLACTION SHALL BE USED.
- (3) ALL CATCHBASINS ARE TO BE CHECKED AND CLEANED AFTER PAVING HAS BEEN COMPLETED. NO DIRECT PAYMENT WILL BE MADE FOR THIS WORK. COST IS TO BE INCLUDED IN OTHER ITEMS OF CONSTRUCTION.
- (4) ANY QUANTITY REMAINING ON ITEMS COMPLETED PRIOR TO THE PAVING OPERATION WILL NOT BE CONVERTED TO ADDITIONAL ASPHALT FOR THE ROADWAY.

## JOINT SEALANTS

- (1) THE CONTACT SURFACE OF LONGITUDINAL JOINTS IN THE SURFACE LIFT SHALL BE SEALED BY SPRAYING THE JOINT PRIOR TO PLACEMENT OF ADDITIONAL ASPHALT AGAINST THE PREVIOUSLY PLACED MATERIAL. MANUFACTURER'S RECOMMENDATIONS SHALL BE FOLLOWED IF THE MATERIAL NEEDS TO BE RE-HEATED, AND WHEN PLACING THE THIN, UNIFORM COAT.
- (2) PRIOR TO APPLICATION OF THE SEALANT, THE FACE OF THE JOINT SHALL BE THOROUGHLY DRY AND FREE FROM DUST OR ANY OTHER MATERIAL THAT WOULD PREVENT PROPER SEALING. ALL JOINTS SHALL BE SWEEPED OR BLOWN FREE OF LOOSE MATERIAL, DIRT, VEGETATION, AND OTHER DEBRIS BY MEANS OF COMPRESSED AIR OR A POWER SWEEPER.
- (3) TRUCK AND VEHICLE TRAFFIC SHALL NOT DRIVE ACROSS A SEALED JOINT UNTIL IT HAS DRIED SUFFICIENT TO PREVENT DAMAGE FROM TRACKING.

## COLD PLANING

- (1) THE CONTRACTOR WILL BE REQUIRED TO PAVE THE COLD PLANED PAVEMENT WITHIN A PERIOD OF 96 HOURS.
- (2) PROVIDED THAT THE CONTRACTOR USES A COLD PLANING MACHINE WITH THE MILLING DRUM SPECIFICATIONS OF CLOSELY SPACED FINE TOOTH (5/16 INCHES OR SMALLER) MILLING DRUM, MOVING FORWARD AT MODERATE SPEED (50 TO 65 FPM.) AND THE UNDER SURFACE REMAINS INTACT (HAVING NO LOOSE MATERIAL OR GOUGES,) THEN THE CONTRACTOR MAY GET PERMISSION FROM THE REGION 2 PROJECT ENGINEER TO MILL ALL SURFACES BEFORE COVERING WITH BITUMINOUS MATERIAL.
- (3) IF MILLED SURFACE BEGINS TO DETERIORATE, PAVING TO COVER UP DETERIORATING MILLED SURFACES SHOULD OCCUR AS DIRECTED BY THE TDOT PROJECT ENGINEER DURING THE NEXT WORKING DAY. IF SEVERE DISTRESS OCCURS, IMMEDIATE RESPONSE WILL BE REQUIRED.
- (4) IF SUBSURFACE PAVEMENT FAILURE IS EXPOSED AFTER MILLING, REMOVE AREA OF FAILURE TO SOUND PAVEMENT AND REPLACE WITH B-M2 MIX PRIOR TO PLACING PROPOSED OVERLAY.

- (5) AT THE COMPLETION OF COLD PLANING OPERATION, ANY DEPRESSIONS WILL BE CLEANED AND BROUGHT TO PROPER GRADE WITH B-M2 MIX MATERIAL. THE COST OF THE CLEAN UP WILL BE INCLUDED IN THE UNIT PRICE FOR B-M2 MIX MATERIAL.
- (6) THE CONTRACTOR SHOULD TAKE EXTREME CARE WHEN COLD PLANING NEAR EXISTING CONCRETE. IF DAMAGE DOES OCCUR, THE CONTRACTOR SHALL BE RESPONSIBLE FOR NECESSARY REPAIRS TO THE SATISFACTION OF THE TDOT PROJECT ENGINEER AT NO ADDITIONAL COST.
- (7) THE CONTRACTOR SHOULD TAKE EXTREME CARE WHEN COLD PLANING THE EXISTING ASPHALT NEAR EXISTING MANHOLES AS NOT TO DAMAGE MANHOLE. IF DAMAGE DOES OCCUR, THE CONTRACTOR SHALL BE RESPONSIBLE FOR NECESSARY REPAIRS ON ALL DAMAGED MEMBERS TO THE SATISFACTION OF THE TDOT PROJECT ENGINEER AT NO ADDITIONAL COST.
- (8) EXISTING CONCRETE POURED AROUND CATCH BASINS AT THE GUTTER SHALL NOT BE DAMAGED. THIS CONCRETE MUST REMAIN IN PLACE WITH ASPHALT TYING TO THE EXISTING CONCRETE. ANY DAMAGE WILL BE REPAIRED BY THE CONTRACTOR AT NO COST TO THE DEPARTMENT.
- (9) ADJUSTMENT OF EXISTING MANHOLE INCLUDES LOWERING BEFORE MILLING OPERATION BEGINS AND RAISING BACK UP AFTER FINAL PAVING.
- (10) THE CONTRACTOR WILL BE REQUIRED TO VACUUM THE ROADWAY AFTER SECOND LIFT COLD PLANING AND PRIOR TO PAVING WITH B-M2 AS DIRECTED BY THE TDOT PROJECT ENGINEER. ALL COST ASSOCIATED WITH VACUUMING ROADWAY AND PROPER DISPOSAL OF VACUUMED MATERIAL SHALL BE INCLUDED IN THE COST OF ITEM 415-01.01.

## PAVEMENT MARKING


- (1) THE CONTRACTOR IS RESPONSIBLE FOR THE LAYOUT OF ALL PAVEMENT MARKING. ANY CHANGE FROM THE EXISTING PAVEMENT MARKINGS MUST BE APPROVED BY THE REGION 2 TRAFFIC ENGINEER.
- (2) THE PAYMENT FOR MARKING OF PARKING AREAS TO BE INCLUDED IN ITEM NO. 716-12.02
- (3) EXISTING PAVEMENT MARKINGS IN THE SIDE ROAD RADII SHALL BE RE-TRACED AS DIRECTED BY THE TDOT PROJECT ENGINEER DURING FINAL STRIPING.

## SIGNALIZATION

- (1) THE CONTRACTOR SHALL BE RESPONSIBLE FOR COORDINATION OF SIGNAL WORK WITH THE OWNER SO PROVISIONS CAN BE MADE TO PLACE THE SIGNAL ON TIMED OPERATION UNTIL THE NEW LOOPS ARE INSTALLED AND ACTIVATED.
- (2) BEFORE CUTTING SAW SLOTS AND INSTALLING LOOP WIRE THE CONTRACTOR MUST CONTACT CITY OF CLEVELAND FOR LOCATION OF POWER SOURCE AND ANY OTHER QUESTIONS. CONTACT TAD BACON 423-472-4521 office, 423-593-0629 cell.
- (3) LOOP WIRE MUST BE INSTALLED BEFORE PUTTING DOWN FINAL SURFACE. THIS WILL REQUIRE MILLING IN ADVANCE IN THE AREA WHERE LOOP WIRE WILL BE INSTALLED AND MAY REQUIRE TWO OR MORE ELECTRICAL CREWS TO PUT IN THE LOOPS IN A TIMELY MANNER.

## MISCELLANEOUS

- (1) ALL SAFETY IMPROVEMENTS TO BE PAID FOR UNDER PROJECT NUMBER: STP/HSIP-74(13), 06S074-F3-004



**STATE OF TENNESSEE  
DEPARTMENT OF TRANSPORTATION**

**SPECIAL  
NOTES**



# ENVIRONMENTAL NOTES

## ENVIRONMENTAL GENERAL NOTES

### NATURAL RESOURCES

- (4) THE OPERATION OF EQUIPMENT IN WATERS OF THE STATE/U.S., INCLUDING WETLANDS AND EPHEMERAL, INTERMITTENT, AND PERENNIAL STREAMS, IS NOT ALLOWED.
- (9) THE CONTRACTOR SHALL TAKE APPROPRIATE STEPS PRIOR TO ANY CONSTRUCTION AND MAINTENANCE ACTIVITIES TO ENSURE THAT ENVIRONMENTAL FEATURES (E.G., STREAMS, WETLANDS, SPRINGS, ETC.) ARE NOT IMPACTED BEYOND PERMITTED LOCATIONS. IF THE CONTRACTOR OR TDOT INSPECTOR IS UNSURE OF THE IDENTITY OF AN ENVIRONMENTAL FEATURE, THE INSPECTOR SHALL CONTACT THE TDOT REGION ENVIRONMENTAL TECH GROUP IMMEDIATELY.

### SPECIES

- (11) SHOULD CLIFF SWALLOW OR BARN SWALLOW NESTS, EGGS, OR BIRDS (YOUNG AND ADULTS) BE PRESENT, THE CONTRACTOR SHALL CONTACT THE REGIONAL ECOLOGY OFFICE TO DETERMINE IF SEASONAL RESTRICTIONS WILL BE NECESSARY. GENERALLY, BIRDS, NESTS, AND EGGS MAY NOT BE DISTURBED BETWEEN APRIL 15 AND JULY 31. FROM AUGUST 1 TO APRIL 14, NESTS CAN BE REMOVED OR DESTROYED SO LONG AS BIRDS OR EGGS ARE NOT PRESENT, AND MEASURES IMPLEMENTED TO PREVENT FUTURE NEST BUILDING AT THE SITE (I.E., CLOSING OFF AREA USING NETTING).
- (12) IF THE REMOVAL OF ANY TREES WITH A DIAMETER AT BREAST HEIGHT (DBH) GREATER THAN 3 INCHES IS DEEMED NECESSARY THE TDOT SUPERVISOR SHALL CONTACT THE TDOT ENVIRONMENTAL DIVISION, ECOLOGY SECTION IMMEDIATELY.

### PERMITS, PLANS & RECORDS

- (15) IF A CHANGE IN PROJECT SCOPE OCCURS DURING CONSTRUCTION, INCLUDING VALUE ENGINEERING, THE TDOT PERMIT SECTION SHALL BE CONTACTED TO DETERMINE WHETHER PERMIT REVISIONS ARE NEEDED. THE ROADWAY DESIGN DIVISION SHALL BE CONTACTED TO DETERMINE IF ANY PLAN REVISIONS ARE NEEDED.

## ENVIRONMENTAL SPECIAL NOTES

### SCOPE OF WORK

- (6) NIGHT WORK, COLD PLANE, RESURFACE, AND PAVEMENT MARKINGS.

## EROSION PREVENTION AND SEDIMENT CONTROL GENERAL NOTES

### DISTURBED AREA

- (1) IF DISTURBED ACREAGE IS EQUAL TO ONE ACRE OR MORE, PLEASE CONTACT TDOT ENVIRONMENTAL DIVISION, PERMITS SECTION AS SOON AS POSSIBLE BECAUSE AN NPDES PERMIT WILL BE REQUIRED.

### SEDIMENT CONTROL

- (6) EPSC MEASURES SHALL BE INSTALLED AND FUNCTIONAL PRIOR TO ANY EARTH MOVING OPERATIONS AND SHALL BE MAINTAINED THROUGHOUT THE CONSTRUCTION PERIOD EXCEPT AS SUCH WORK MAY BE NECESSARY TO INSTALL EPSC MEASURES.
- (8) THE CONTRACTOR SHALL ESTABLISH AND MAINTAIN A PROACTIVE METHOD TO PREVENT THE OFFSITE MIGRATION OR DEPOSIT OF SEDIMENT OFF THE PROJECT LIMITS (E.G. R.O.W., EASEMENTS, ETC.), INTO WATERS OF THE STATE/U.S., OR ONTO ROADWAYS USED BY THE GENERAL PUBLIC. IF SEDIMENT ESCAPES THE CONSTRUCTION SITE, OFFSITE ACCUMULATIONS OF SEDIMENT THAT HAVE NOT REACHED A STREAM MUST BE REMOVED AT A FREQUENCY SUFFICIENT TO MINIMIZE OFFSITE IMPACTS (E.G., FUGITIVE SEDIMENT THAT HAS ESCAPED THE CONSTRUCTION SITE AND HAS COLLECTED IN A STREET MUST BE REMOVED SO THAT IT IS NOT SUBSEQUENTLY WASHED INTO STORM SEWERS AND STREAMS BY THE NEXT RAIN AND/OR SO THAT IT DOES NOT POSE A SAFETY HAZARD TO USERS OF PUBLIC STREETS). ARRANGEMENTS CONCERNING REMOVAL OF SEDIMENT ON ADJOINING PROPERTY MUST BE NEGOTIATED WITH THE ADJOINING PROPERTY OWNER BEFORE REMOVAL OF SEDIMENT.


## GOOD HOUSEKEEPING MEASURES & WASTE DISPOSAL

- (29) THE CONTRACTOR SHALL ESTABLISH AND MAINTAIN A PROACTIVE METHOD TO PREVENT LITTER AND CONSTRUCTION WASTES FROM ENTERING WATERS OF THE STATE/U.S. THESE MATERIALS SHALL BE REMOVED FROM STORMWATER EXPOSURE PRIOR TO ANTICIPATED STORM EVENTS OR BEFORE BEING CARRIED OFFSITE BY WIND, OR OTHERWISE PREVENTED FROM BECOMING A POLLUTANT SOURCE FOR STORMWATER DISCHARGES. AFTER USE, MATERIALS USED FOR EPSC SHALL BE REMOVED FROM THE SITE.
- (30) THE CONTRACTOR SHALL TAKE APPROPRIATE STEPS TO ENSURE THAT PETROLEUM PRODUCTS OR OTHER CHEMICAL POLLUTANTS ARE PREVENTED FROM ENTERING WATERS OF THE STATE/U.S. ALL EQUIPMENT REFUELING, SERVICING, AND STAGING AREAS SHALL COMPLY WITH ALL LOCAL, STATE, AND FEDERAL LAWS, RULES, REGULATIONS, AND ORDINANCES, INCLUDING THOSE OF THE NATIONAL FIRE PROTECTION ASSOCIATION. APPROPRIATE CONTAINMENT MEASURES FOR THESE AREAS SHALL BE USED.
- (31) CONTRACTORS SHALL PROVIDE DESIGNATED TRUCK WASHOUT AREAS ON THE SITE. THESE AREAS MUST BE SELF CONTAINED, NOT CONNECTED TO ANY STORMWATER OUTLET OF THE SITE, AND PROPERLY SIGNED. WASH DOWN OR WASTE DISCHARGE OF CONCRETE TRUCKS SHALL NOT BE PERMITTED ONSITE UNLESS PROPER SETTLEMENT AREAS HAVE BEEN PROVIDED IN ACCORDANCE WITH BOTH STATE AND FEDERAL REGULATIONS.
- (32) WHEEL WASH WATER SHALL BE COLLECTED AND ALLOWED TO SETTLE OUT SUSPENDED SOLIDS PRIOR TO DISCHARGE. WHEEL WASH WATER SHALL NOT BE DISCHARGED DIRECTLY INTO ANY STORMWATER SYSTEM OR STORMWATER TREATMENT SYSTEM.
- (33) IF PORTABLE SANITARY FACILITIES ARE PROVIDED ON CONSTRUCTION SITES, SANITARY WASTE SHALL BE COLLECTED FROM THE PORTABLE UNITS IN A TIMELY MANNER BY A LICENSED WASTE MANAGEMENT CONTRACTOR OR AS REQUIRED BY ANY REGULATIONS. THE CONTRACTOR SHALL OBTAIN ANY AND ALL NECESSARY PERMITS TO DISPOSE OF SANITARY WASTE.
- (34) ONLY CONSTRUCTION PRODUCTS NEEDED SHALL BE STORED ONSITE BY THE CONTRACTOR. THE CONTRACTOR SHALL STORE ALL MATERIALS UNDER COVER AND IN APPROPRIATE CONTAINERS. PRODUCTS MUST BE STORED IN ORIGINAL CONTAINERS AND LABELED. MATERIAL MIXING SHALL BE CONDUCTED IN ACCORDANCE WITH THE MANUFACTURER'S RECOMMENDATIONS. THE CONTRACTOR'S RESPONSIBLE PARTY SHALL INSPECT MATERIALS STORAGE AREAS REGULARLY TO ENSURE PROPER USE AND DISPOSAL.
- (35) WHEN POSSIBLE, ALL PRODUCTS SHALL BE USED COMPLETELY BEFORE PROPERLY DISPOSING OF THE CONTAINER OFFSITE. THE MANUFACTURER'S DIRECTIONS FOR DISPOSAL OF MATERIALS AND CONTAINERS SHALL BE FOLLOWED.
- (36) ALL PAINT CONTAINERS SHALL BE TIGHTLY SEALED AND STORED WHEN NOT REQUIRED FOR USE. EXCESS PAINT SHALL BE DISPOSED OF ACCORDING TO THE MANUFACTURER'S INSTRUCTIONS AND APPLICABLE STATE AND LOCAL REGULATIONS.
- (37) ALL HAZARDOUS WASTE MATERIALS SHALL BE DISPOSED OF IN A MANNER WHICH IS COMPLIANT WITH LOCAL OR STATE REGULATIONS. SITE PERSONNEL SHALL BE INSTRUCTED IN THESE PRACTICES, AND THE INDIVIDUAL DESIGNATED AS THE CONTRACTOR'S RESPONSIBLE PARTY SHALL BE RESPONSIBLE FOR SEEING THAT THESE PRACTICES ARE FOLLOWED. THE CONTRACTOR SHALL OBTAIN ANY AND ALL NECESSARY PERMITS TO DISPOSE OF HAZARDOUS MATERIAL.
- (38) OPEN BURNING IS PROHIBITED UNLESS IT IS SPECIFICALLY ALLOWED BY LAW. IF ALLOWED, NATURAL VEGETATION, TREES, AND UNTREATED LUMBER SHALL BE THE ONLY MATERIALS THAT CAN BE OPEN BURNED. THE CONTRACTOR SHALL BE RESPONSIBLE FOR OBTAINING ALL APPLICABLE STATE AND LOCAL PERMITS PRIOR TO ANY BURNING.
- (39) DISPOSAL OF ONSITE VEGETATION AND TREES BY CHIPPING THEM INTO MULCH IS PREFERABLE TO OPEN BURNING. THIS MULCH MAY BE USED AS AN ONSITE SOIL STABILIZATION MEASURE WHERE APPROPRIATE.
- (40) WASTE MATERIAL (EARTH, ROCK, ASPHALT, CONCRETE, ETC.) NOT REQUIRED FOR THE CONSTRUCTION OF THE PROJECT WILL BE DISPOSED OF BY THE CONTRACTOR. IMPACTS TO WATERS OF THE STATE/U.S. SHALL BE AVOIDED IF POSSIBLE. IF UNAVOIDABLE, THE CONTRACTOR WILL OBTAIN ANY AND ALL NECESSARY PERMITS INCLUDING, BUT NOT LIMITED TO NPDES, AQUATIC RESOURCES ALTERATION PERMIT(S), CORPS OF ENGINEERS SECTION 404 PERMITS, AND TVA SECTION 26A PERMITS TO DISPOSE OF WASTE MATERIALS.

## SPILL PREVENTION, MANAGEMENT & NOTIFICATION

- (44) ALL ONSITE VEHICLES SHALL BE MONITORED FOR LEAKS AND RECEIVE REGULAR PREVENTIVE MAINTENANCE TO REDUCE THE CHANCE OF LEAKAGE AND SPILLS.
- (45) FOR ALL HAZARDOUS MATERIALS STORED ONSITE, THE MANUFACTURER'S RECOMMENDED METHODS FOR SPILL CLEAN UP SHALL BE CLEARLY POSTED. SITE PERSONNEL SHALL BE MADE AWARE OF THE PROCEDURES AND THE LOCATIONS OF THE INFORMATION AND CLEANUP SUPPLIES.
- (46) APPROPRIATE CLEANUP MATERIALS AND EQUIPMENT SHALL BE MAINTAINED BY THE CONTRACTOR IN THE MATERIALS STORAGE AREA ONSITE AND UNDER COVER. SPILL RESPONSE EQUIPMENT SHALL BE INSPECTED AND MAINTAINED BY THE CONTRACTOR AS NECESSARY TO REPLACE ANY MATERIALS USED IN SPILL RESPONSE ACTIVITIES.
- (47) ALL SPILLS SHALL BE CLEANED IMMEDIATELY AFTER DISCOVERY AND THE MATERIALS DISPOSED OF PROPERLY. THE SPILL AREA SHALL BE KEPT WELL VENTILATED AND PERSONNEL WILL WEAR APPROPRIATE PROTECTIVE CLOTHING TO PREVENT INJURY FROM CONTACT WITH A HAZARDOUS SUBSTANCE.
- (48) THE CONTRACTOR'S RESPONSIBLE PARTY SHALL BE THE SPILL PREVENTION AND CLEANUP COORDINATOR. THE CONTRACTOR IS RESPONSIBLE FOR ENSURING THAT THE SITE SUPERINTENDENT HAS HAD APPROPRIATE TRAINING FOR HAZARDOUS MATERIALS HANDLING, SPILL MANAGEMENT, AND CLEANUP.
- (49) IF AN OIL SHEEN IS OBSERVED ON SURFACE WATER (E.G. SETTLING PONDS, DETENTION PONDS, SWALES), ACTION SHALL BE TAKEN IMMEDIATELY TO REMOVE THE MATERIAL CAUSING THE SHEEN. THE CONTRACTOR SHALL USE APPROPRIATE MATERIALS TO CONTAIN AND ABSORB THE SPILL. THE SOURCE OF THE OIL SHEEN WILL ALSO BE IDENTIFIED AND REMOVED OR REPAIRED AS NECESSARY TO PREVENT FURTHER RELEASES.
- (50) FERTILIZERS SHALL BE APPLIED ONLY IN THE AMOUNTS SPECIFIED. ONCE APPLIED, FERTILIZERS SHALL BE WORKED INTO THE SOIL TO LIMIT THE EXPOSURE TO STORMWATER.
- (51) IF A SPILL OCCURS THE CONTRACTOR'S RESPONSIBLE PARTY SHALL BE RESPONSIBLE FOR COMPLETING THE SPILL REPORTING FORM AND FOR REPORTING THE SPILL TO THE TDOT PROJECT RESPONSIBLE PARTY. ALL SPILLS MUST BE REPORTED TO THE APPROPRIATE AGENCY, AND MEASURES SHALL BE TAKEN IMMEDIATELY TO PREVENT THE POLLUTION OF WATERS OF THE STATE/U.S., INCLUDING GROUNDWATER, SHOULD A SPILL OCCUR.
- (52) WHERE A RELEASE CONTAINING A HAZARDOUS SUBSTANCE IN AN AMOUNT EQUAL TO OR IN EXCESS OF A REPORTABLE QUANTITY ESTABLISHED UNDER EITHER 40 CFR 117 OR 40 CFR 302 OCCURS DURING A 24 HOUR PERIOD, SEE THE LATEST TENNESSEE GENERAL PERMIT NO. TNR100000 STORMWATER DISCHARGES FROM CONSTRUCTION ACTIVITIES SECTION 5.1 FOR REPORTING REQUIREMENTS.
- (53) CONTRACTOR'S BULK FUEL AND PETROLEUM PRODUCTS STORED ONSITE OR ADJACENT TO THE R.O.W. IN ABOVE GROUND STORAGE CONTAINERS WITH A COMBINED CAPACITY OF 1320 GALLONS OR MORE SHALL HAVE SECONDARY CONTAINMENT. THE CONTRACTOR SHALL BE RESPONSIBLE FOR PREPARING A SPILL PREVENTION CONTROL AND COUNTERMEASURE (SPCC) PLAN FOR THE BULK STORAGE AND BE SOLELY RESPONSIBLE FOR OBTAINING ANY NECESSARY LOCAL, STATE, AND FEDERAL PERMITS. THE SPCC PLAN AND/OR PERMITS SHALL BE KEPT ONSITE AND A COPY PROVIDED TO THE TDOT PROJECT RESPONSIBLE PARTY PRIOR TO STORING 1320 GALLONS ON SITE.

TYPE	YEAR	PROJECT NO.	SHEET NO.
RESURF	2024	STP/HSIP-74(13)	2E
		06S074-F8-004	
		06S074-F3-004	



**STATE OF TENNESSEE  
DEPARTMENT OF TRANSPORTATION**

**ENVIRONMENTAL  
NOTES**

TYPE	YEAR	PROJECT NO.	SHEET NO.
RESURF	2024	STP/HSIP-74(13)	2F
		06S074-F8-004	
		06S074-F3-004	

UTILITY ADJUSTMENTS (BY OTHERS)		
TYPE	OWNER	NUMBER
SEWER MANHOLE	CITY OF CLEVELAND	5
TELEPHONE MANHOLE	BELL SOUTH / AT&T	18
WATER VALVES	CITY OF CLEVELAND	8

STORM DRAIN ADJUSTMENTS (RESURFACING)	
*CATCH BASINS	
30	


\* REPLACE GRATE WITH BICYCLE FRIENDLY GRATES (19" x 36" OR 19" x 20").  
THE CONTRACTOR SHALL VERIFY SIZES PRIOR TO ORDERING MATERIALS.

TRAFFIC CONTROL SIGN TABULATION (RESURFACING)						
M.U.T.C.D. SIGN NO.	LEGEND \ DESCRIPTION	SIZE IN INCHES		S.F.	TOTAL NUMBER REQUIRED	ITEM NO. 712-06 S.F.
		L	W			
G20-2	END ROAD WORK	48"	24"	8	48	384
W3-4	BE PREPARED TO STOP	48"	48"	16	2	32
W8-11	UNEVEN LANES	48"	48"	16	6	96
W8-15	GROOVED PAVEMENT	48"	48"	16	6	96
W8-15(P)	MOTORCYCLE (PLAQUE)	30"	24"	5	6	30
W20-1	ROAD WORK AHEAD	48"	48"	16	48	768
W20-1	ROAD WORK 1 MILE	48"	48"	16	2	32
W20-1	ROAD WORK 1/2 MILE	48"	48"	16	2	32
W20-1	ROAD WORK 1000 FT	48"	48"	16	2	32
W20-5L	LEFT LANE CLOSED AHEAD	48"	48"	16	2	32
W20-5R	RIGHT LANE CLOSED AHEAD	48"	48"	16	2	32
W20-7	FLAGGER (SYMBOL)	48"	48"	16	2	32
W21-2	FRESH OIL	48"	48"	16	2	32
					<b>TOTAL</b>	<b>1630</b>

SEE FIGURE 6F-1 OF FIGURES SHOWN IN CURRENT M.U.T.C.D. THIS CONSTRUCTION SIGNING IS TO BE CONSTRUCTED AS A MINIMUM. OTHER SIGNS AS DIRECTED BY THE ENGINEER MAY BE REQUIRED DURING DIFFERENT PHASES.

PROPOSED GUARDRAIL (RESURFACING)	
NO GUARDRAIL IMPROVEMENTS INCLUDED IN THIS PROJECT.	

BRIDGE DECK RECOMMENDATIONS (RESURF.)	
NO BRIDGES EXIST WITHIN THE PROJECT LIMITS	



SR-74

STATE OF TENNESSEE  
DEPARTMENT OF TRANSPORTATION

TABULATED  
QUANTITIES

TYPE	YEAR	PROJECT NO.	SHEET NO.
RESURF	2024	STP/HSIP-74(13)	3
		06S074-F8-004	
		06S074-F3-004	

REVISION - LETTING 1-16-24:  
CHANGED BELLSOUTH ADA AT&T PHONE NUMBER.

## UTILITY

- (2) UNLESS OTHERWISE NOTED, ALL UTILITY ADJUSTMENTS WILL BE PERFORMED BY THE UTILITY OR ITS REPRESENTATIVE. THE CONTRACTOR AND UTILITY OWNERS WILL BE REQUIRED TO COOPERATE WITH EACH OTHER IN ORDER TO EXPEDITE THE WORK REQUIRED BY THIS CONTRACT. ON CONTRACTS WHERE CONSTRUCTION STAKES, LINES, AND GRADES ARE CONTRACT ITEMS, THE CONTRACTOR WILL BE REQUIRED TO PROVIDE RIGHT-OF-WAY OR SLOPE STAKES, DITCH OR STREAM BED GRADES, OR OTHER ESSENTIAL SURVEY STAKING TO PREVENT CONFLICTS WITH THE HIGHWAY CONSTRUCTION. FREQUENTLY, THIS WILL BE REQUIRED AS THE FIRST ITEM OF WORK AND AT ANY LOCATION ON THE PROJECT DIRECTED BY THE ENGINEER.
- (3) THE CONTRACTOR WILL PROVIDE ALL NECESSARY PROTECTIVE MEASURES TO SAFEGUARD EXISTING UTILITIES FROM DAMAGE DURING CONSTRUCTION OF THIS PROJECT. IN THE EVENT THAT SPECIAL EQUIPMENT IS REQUIRED TO WORK OVER AND AROUND THE UTILITIES, THE CONTRACTOR WILL BE REQUIRED TO FURNISH SUCH EQUIPMENT. THE COST OF PROTECTING UTILITIES FROM DAMAGE AND FURNISHING SPECIAL EQUIPMENT WILL BE INCLUDED IN THE PRICE BID FOR OTHER ITEMS OF CONSTRUCTION.
- (4) PRIOR TO SUBMITTING HIS BID, THE CONTRACTOR WILL BE SOLELY RESPONSIBLE FOR CONTACTING OWNERS OF ALL AFFECTED UTILITIES IN ORDER TO DETERMINE THE EXTENT TO WHICH UTILITY RELOCATIONS AND/OR ADJUSTMENTS WILL HAVE UPON THE SCHEDULE OF WORK FOR THE PROJECT. WHILE SOME WORK MAY BE REQUIRED 'AROUND' UTILITY FACILITIES THAT WILL REMAIN IN PLACE, OTHER UTILITY FACILITIES MAY NEED TO BE ADJUSTED CONCURRENTLY WITH THE CONTRACTOR'S OPERATIONS. ADVANCE CLEAR CUTTING MAY BE REQUIRED BY THE ENGINEER AT ANY LOCATION WHERE CLEARING IS CALLED FOR IN THE SPECIFICATIONS AND CLEAR CUTTING IS NECESSARY FOR A UTILITY RELOCATION. ANY ADDITIONAL COST WILL BE INCLUDED IN THE UNIT PRICE BID FOR THE CLEARING ITEM SPECIFIED IN THE PLANS.
- (5) THE CONTRACTOR SHALL NOTIFY EACH INDIVIDUAL UTILITY OWNER OF HIS PLAN OF OPERATION IN THE AREA OF THE UTILITIES. PRIOR TO COMMENCING WORK, THE CONTRACTOR SHALL CONTACT THE UTILITY OWNERS AND REQUEST THEM TO PROPERLY LOCATE THEIR RESPECTIVE UTILITY ON THE GROUND. THIS NOTIFICATION SHALL BE GIVEN AT LEAST THREE (3) BUSINESS DAYS PRIOR TO COMMENCEMENT OF OPERATIONS AROUND THE UTILITY IN ACCORDANCE WITH TCA 65-31-106. NOTIFICATION BY CALLING THE TENNESSEE ONE CALL SYSTEM, INC AT 1-800-351-1111 WILL BE REQUIRED.

## UTILITY OWNERS

**CABLE:**  
**CHARTER COMMUNICATIONS**  
1103 S HAMILTON STREET  
DALTON, GA 30720  
CONTACT: ERIC CHADWICK  
OFFICE PHONE: 706 483 4925  
CELL PHONE:  
Email: ERIC.CHADWICK@CHARTER.COM

**GAS:**  
**CHATTANOOGA GAS COMPANY (SOUTHERN CO-ATLANTA GAS)**  
PO BOX 4569  
ATLANTA GA 30302-4569  
CONTACT: BRANDON STEPHENS  
OFFICE PHONE: 404 584 3915  
CELL PHONE:  
Email: BSTEPHEN@SOUTHERNCO.COM

**SEWER:**  
**CLEVELAND UTILITIES**  
PO BOX 2730  
CLEVELAND, TN 37320-2730  
CONTACT: JON SPARKMAN  
OFFICE PHONE: 423 472 4521  
CELL PHONE:  
Email: JSPARKMAN@CLEVELANDUTILITIES.COM

**WATER:**  
**CLEVELAND UTILITIES**  
PO BOX 2730  
CLEVELAND, TN 37320-2730  
CONTACT: JON SPARKMAN  
OFFICE PHONE: 423 472 4521  
CELL PHONE:  
Email: JSPARKMAN@CLEVELANDUTILITIES.COM

**ELECTRIC:**  
**CLEVELAND UTILITIES**  
PO BOX 2730  
CLEVELAND, TN 37320-2730  
CONTACT: JIMMY ISOM  
OFFICE PHONE: 423 472 4521  
CELL PHONE:  
Email: JISOM@CLEVELANDUTILITIES.COM

**GAS:**  
**CLEVELAND UTILITIES**  
PO BOX 2730  
CLEVELAND, TN 37320-2730  
CONTACT: JON SPARKMAN  
OFFICE PHONE: 423 472 4521  
CELL PHONE:  
Email: JSPARKMAN@CLEVELANDUTILITIES.COM

**TELEPHONE:**  
**BELLSOUTH DBA AT&T**  
300 E MARTIN LUTHER KING BOULEVARD, 5<sup>TH</sup> FLOOR  
CHATTANOOGA, TN 37403  
CONTACT: JOE PERREL  
OFFICE PHONE: 423 266 2825  
CELL PHONE:  
Email: JP1389@ATT.COM

**WATER:**  
**OCOEE UTILITY DISTRICT**  
PO BOX 305  
OCOEE, TN 37361  
CONTACT: TIM LAWSON  
OFFICE PHONE: 423 559 8505  
CELL PHONE:  
Email: TIMOUD@BELLSOUTH.NET

SEALED BY



STATE OF TENNESSEE  
DEPARTMENT OF TRANSPORTATION

UTILITY NOTES  
AND  
UTILITY OWNERS

TYPE	YEAR	PROJECT NO.	SHEET NO.
RESURF	2024	STP/HSIP-74(13)	T1
		06S074-F8-004	
		06S074-F3-004	

## PAVEMENT EDGE DROP-OFF TRAFFIC CONTROL NOTES

**A. DIFFERENCES IN ELEVATION BETWEEN ADJACENT TRAFFIC LANES OR TRAFFIC LANE AND SHOULDER WHERE THE TRAFFIC LANE IS BEING USED BY TRAFFIC, CAUSED BY BASE, PAVING OR RESURFACING:**

1. DIFFERENCES IN ELEVATION BETWEEN ADJACENT ROADWAY ELEMENTS GREATER THAN 0.75 INCH AND NOT EXCEEDING 1.75 INCHES:
  - a. WARNING SIGNS, UNEVEN LANES (W8-11) AND/OR SHOULDER DROP-OFF WITH PLAQUE (W8-17 AND W8-17P), SHALL BE PLACED IN ADVANCE OF AND THROUGHOUT THE EXPOSED AREA. MAXIMUM SPACING BETWEEN SIGNS SHALL BE 2,000 FEET WITH A MINIMUM OF 2 SIGNS PER EXPOSED AREA. WHERE UNEVEN PAVEMENT IS ENCOUNTERED, SIGNS SHALL BE PLACED ON EACH SIDE OF THE ROADWAY.
  - b. DIFFERENCES IN ELEVATION BETWEEN ADJACENT TRAFFIC LANES BEING UTILIZED BY TRAFFIC CAUSED BY ADDED PAVEMENT SHALL BE ELIMINATED WITHIN THREE WORKDAYS.
  - c. DIFFERENCES IN ELEVATION BETWEEN ADJACENT TRAFFIC LANES BEING UTILIZED BY TRAFFIC CAUSED BY COLD PLANING SHALL BE ELIMINATED WITHIN THREE WORKDAYS.
  - d. WHEN THE DIFFERENCE IN ELEVATION IS BETWEEN THE TRAFFIC LANE BEING UTILIZED BY TRAFFIC AND SHOULDER THE DIFFERENCE IN ELEVATION SHALL BE ELIMINATED WITHIN SEVEN WORKDAYS AFTER THE CONDITION IS CREATED.
2. DIFFERENCES IN ELEVATION BETWEEN ADJACENT ROADWAY ELEMENTS GREATER THAN 1.75 INCHES AND NOT EXCEEDING 6 INCHES, TRAFFIC IS NOT TO BE ALLOWED TO TRAVERSE THIS DIFFERENCE IN ELEVATION.
  - a. SEPARATION SHALL BE ACCOMPLISHED BY DRUMS, BARRICADES OR OTHER APPROVED DEVICES IN ACCORDANCE WITH THE FOLLOWING:
    - (1) WHERE POSTED SPEEDS ARE 50 MPH OR GREATER, SPACING OF THE PROTECTIVE DEVICES SHALL NOT EXCEED 100 FEET.
    - (2) WHERE POSTED SPEEDS ARE LESS THAN 50 MPH, THE MAXIMUM SPACING OF THE PROTECTIVE DEVICES IN FEET SHALL NOT EXCEED TWICE THE POSTED SPEED IN MILES PER HOUR OR 50 FEET, WHICHEVER SPACING IS GREATER.
  - b. IF THE DIFFERENCE IN ELEVATION IS ELIMINATED OR DECREASED TO 2 INCHES OR LESS BY THE END OF EACH WORKDAY, CONES MAY BE USED DURING DAYLIGHT HOURS IN LIEU OF DRUMS, BARRICADES OR OTHER APPROVED PROTECTIVE DEVICES MENTIONED IN PARAGRAPH a, PROVIDED WARNING SIGNS ARE ERECTED. WARNING SIGNS (UNEVEN LANES AND/OR SHOULDER DROP-OFF) SHALL BE PLACED IN ADVANCE OF AND THROUGHOUT THE EXPOSED AREA. MAXIMUM SPACING BETWEEN SIGNS SHALL BE 2,000 FEET WITH A MINIMUM OF 2 SIGNS PER EXPOSED AREA. WHERE UNEVEN PAVEMENT IS ENCOUNTERED, SIGNS SHALL BE PLACED ON EACH SIDE OF THE ROADWAY.
  - c. WHEN THE DIFFERENCE IN ELEVATION IS BETWEEN THE THROUGH TRAFFIC LANE AND THE SHOULDER AND THE ELEVATION DIFFERENCE IS LESS THAN 3 INCHES, THE CONTRACTOR MAY USE WARNING SIGNS AND/OR PROTECTIVE DEVICES AS APPLICABLE AND APPROVED BY THE REGIONAL TRAFFIC ENGINEER. SEE PARAGRAPH a REGARDING USE OF DRUMS, BARRICADES OR OTHER APPROVED PROTECTIVE DEVICES. WARNING SIGNS (UNEVEN LANES AND/OR SHOULDER DROP-OFF) WILL BE PLACED IN ADVANCE OF AND THROUGHOUT THE EXPOSED AREA. MAXIMUM SPACING BETWEEN SIGNS SHALL BE 2,000 FEET WITH A MINIMUM OF 2 SIGNS PER EXPOSED AREA. WHERE UNEVEN PAVEMENT IS ENCOUNTERED, SIGNS SHALL BE PLACED ON EACH SIDE OF THE ROADWAY.

IN THESE SITUATIONS, THE CONTRACTOR SHALL LIMIT HIS OPERATIONS TO ONE WORK ZONE NOT EXCEEDING 2 MILES IN LENGTH UNLESS OTHERWISE NOTED ON THE PLANS OR APPROVED BY THE ENGINEER. ONCE THE CONTRACTOR BEGINS WORK IN A WORK ZONE, A CONTINUOUS OPERATION SHALL BE MAINTAINED UNTIL THE DIFFERENCE IN ELEVATION IS ELIMINATED. SIMULTANEOUS WORK ON SEPARATE ROADWAYS OF DIVIDED HIGHWAYS WILL BE CONSIDERED INDEPENDENTLY IN REGARD TO RESTRICTION OF WORK ZONE ACTIVITY.

**SEALED BY**



**STATE OF TENNESSEE  
DEPARTMENT OF TRANSPORTATION**

PAVEMENT EDGE  
DROP-OFF NOTES  
FOR  
TRAFFIC CONTROL